

## **Appendix D - Inland Water Features Guide**

---

# Background, Description & Supply of the Digital Inland Water Features Guide

## Background:

This guide originates from a guide produced by geographers in AUSLIG for inclusion in the SYMBAS 1988 Specifications, produced by the Royal Australian Survey Corps. The guide remains relevant and is the best available for the classification of inland water features. The major modification from the original guide is the combination of the intermittent and mainly dry water classifications into a non-perennial classification. This guide shows major watercourses only. Watercourses not shown on this guide will be classified as minor non-perennial except tidal watercourses in areas of mangrove which are always to be shown as perennial.

## Coverage description:

### Arc Attribute Item Definition:

**CODE [10,10,C]: Relates to the Hierarchy and perennality of rivers and the perennality of Lake features.**

*Coast* – Indicates a representation of the coastline. This data should not take precedence over existing coastline definition in base data or base mapping.

*Lakenonp* – Indicates Non-perennial Lake features.

*Lakeper* – Indicates Perennial Lake features.

*Rivernonp* – Indicates Major Non-perennial river/watercourse features

*Riverper* – Indicates Major Perennial river/watercourse features

## Supply:

The Appendix D guide is supplied in both a PDF and an ARC INFO uncompressed export file (Geographics GDA94) format, with the release of each specification version. Updates may be supplied with an amendment, if appropriate. Note: The Appendix D ArcInfo guide does not follow standard naming convention, rather it is titled *aus\_wfg\_0900*. However, the pdf of the digital guide is still titled *AppendixD.pdf*.

49

50

51

52

53

54

55

56

SC

# APPENDIX D INLAND WATER FEATURES GUIDE

SC

SD

SD

SE

SE

SF

SF

SG

SG

SH

SH

SI

SI

SJ

SJ

SK

SK

49

50

51

52






53

54

55

56

**LEGEND**

-  Coastline
-  Watercourse - Major Perennial
-  Watercourse - Major Non-Perennial
-  Lake - Perennial
-  Lake - Non-perennial

RELIABILITY DATE: 01 SEP 2000

This guide shows major watercourses only. Watercourses not shown on this guide will be classified as minor non-perennial except for tidal watercourses in mangroves which will always be shown as perennial.

Technical Specification Version: 3.6  
 Amendment: 0  
 Date: 1/7/04  
 Produced by: Geoscience Australia

